



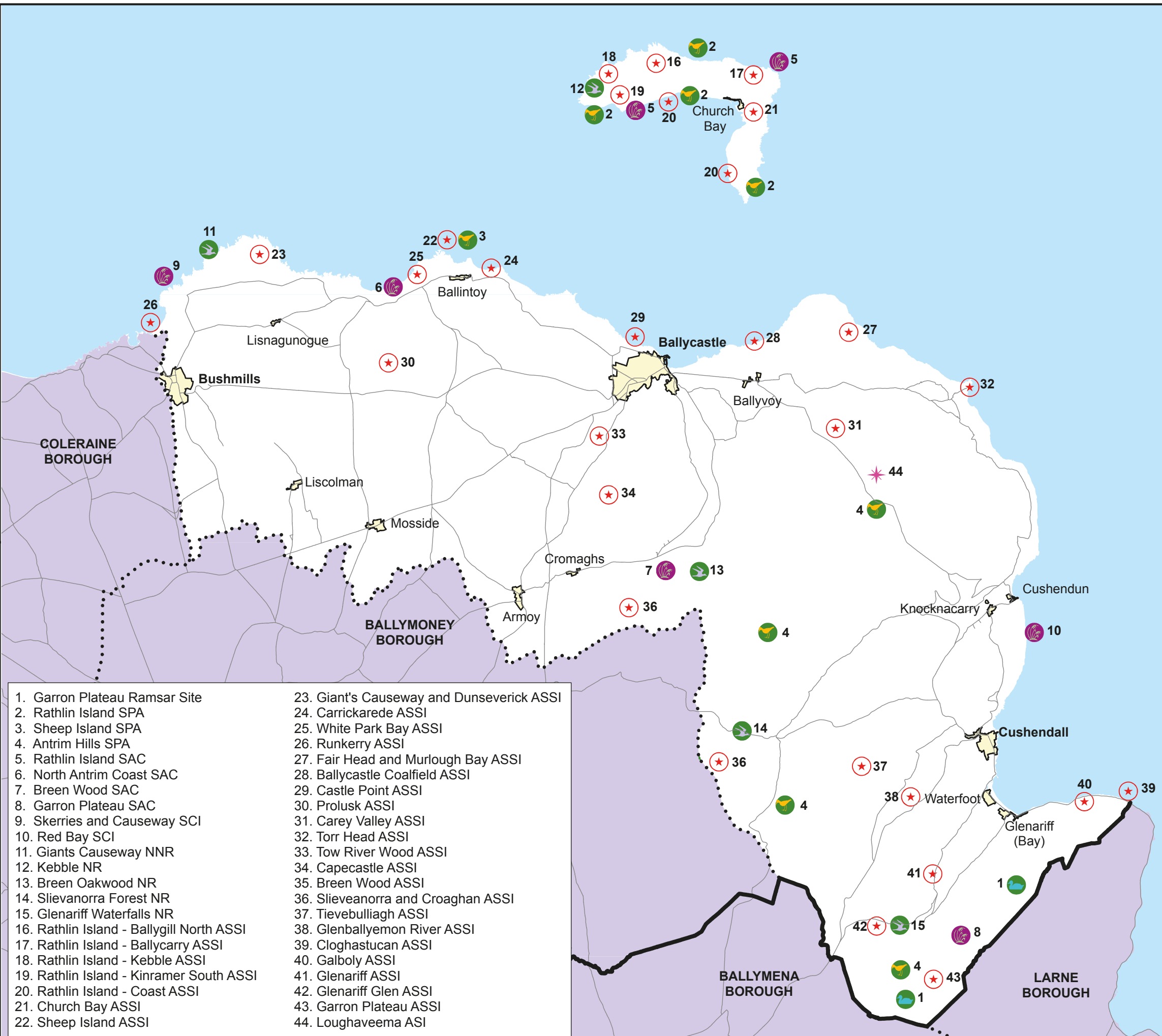


Northern Area Plan 2016
Map No. 5/17
Moyle District
Environmental Designations

-  Plan Area Boundary
-  Council Boundary
-  Settlement Development Limit
-  Road Network

For Information Only

-  Ramsar Site
-  Special Protection Area (SPA)
-  Special Area of Conservation (SAC) / Site of Community Importance (SCI)
-  National Nature Reserve (NNR) / Nature Reserve (NR)
-  Area of Special Scientific Interest (ASSI)
-  Area of Scientific Interest (ASI)



- | | |
|---|---|
| 1. Garron Plateau Ramsar Site | 23. Giant's Causeway and Dunseverick ASSI |
| 2. Rathlin Island SPA | 24. Carrickarede ASSI |
| 3. Sheep Island SPA | 25. White Park Bay ASSI |
| 4. Antrim Hills SPA | 26. Runkerry ASSI |
| 5. Rathlin Island SAC | 27. Fair Head and Murlough Bay ASSI |
| 6. North Antrim Coast SAC | 28. Ballycastle Coalfield ASSI |
| 7. Breen Wood SAC | 29. Castle Point ASSI |
| 8. Garron Plateau SAC | 30. Prolusk ASSI |
| 9. Skerries and Causeway SCI | 31. Carey Valley ASSI |
| 10. Red Bay SCI | 32. Torr Head ASSI |
| 11. Giants Causeway NNR | 33. Tow River Wood ASSI |
| 12. Kebble NR | 34. Capecastle ASSI |
| 13. Breen Oakwood NR | 35. Breen Wood ASSI |
| 14. Slieveanorra Forest NR | 36. Slieveanorra and Croaghan ASSI |
| 15. Glenariff Waterfalls NR | 37. Tievebulliagh ASSI |
| 16. Rathlin Island - Ballygill North ASSI | 38. Glenballyemon River ASSI |
| 17. Rathlin Island - Ballycarry ASSI | 39. Cloghastucan ASSI |
| 18. Rathlin Island - Kebble ASSI | 40. Galboly ASSI |
| 19. Rathlin Island - Kinramer South ASSI | 41. Glenariff ASSI |
| 20. Rathlin Island - Coast ASSI | 42. Glenariff Glen ASSI |
| 21. Church Bay ASSI | 43. Garron Plateau ASSI |
| 22. Sheep Island ASSI | 44. Loughaveema ASI |



Please refer to the Northern Ireland Environment Agency's website www.doeni.gov.uk/niea for details.