








**Northern Area Plan 2016**  
**Map No. 5/14 - Liscolman**

-  Settlement Development Limit
-  Local Landscape Policy Area

For Information Only

-  Major Area of Existing Open Space
-  Archaeological Site and Monument (Scheduled)
-  Archaeological Site and Monument (Unscheduled)

