




This material is Crown Copyright and is reproduced with the permission of Land & Property Services under delegated authority from the Controller of Her Majesty's Stationery Office, © Crown copyright and database right, NIMA No. EMOU206.1 (2015)



Northern Area Plan 2016

Map No. 5/13 - Knocknacarry

The entire land based area of this map lies within the Antrim Coast and Glens Area of Outstanding Natural Beauty (See Map No. 5).

-  Settlement Development Limit
-  Local Landscape Policy Area (See Map No. 5)
-  Site of Local Nature Conservation Importance (See Map No. 5)

For Information Only

-  Cycle Network (Existing)
-  Archaeological Site and Monument (Unscheduled)

