








This material is Crown Copyright and is reproduced with the permission of Land & Property Services under delegated authority from the Controller of Her Majesty's Stationery Office, © Crown copyright and database right, NIMA No. EMOU206.1 (2015)

**Northern Area Plan 2016  
Map No. 5/11 - Cushendun**

The entire land based area of this map lies within the Antrim Coast and Glens Area of Outstanding Natural Beauty (See Map No. 5).

- |  |  |
|--|--|
|  Settlement Development Limit                                 | <b>For Information Only</b>  |
|  Site of Local Nature Conservation Importance (See Map No. 5) |  Major Area of Existing Open Space              |
|  Local Landscape Policy Area (See Map No. 5)                  |  Conservation Area (See Inset Map)              |
|  |  Cycle Network (Existing)                       |
|  |  Archaeological Site and Monument (Unscheduled) |

