




This material is Crown Copyright and is reproduced with the permission of Land & Property Services under delegated authority from the Controller of Her Majesty's Stationery Office, © Crown copyright and database right, NIMA No. EM10U206.1 (2015)


Northern Area Plan 2016
Map No. 5/10 - Cromaghs

 Settlement Development Limit

For Information Only

 Area of Outstanding Natural Beauty

 Major Area of Existing Open Space

 Archaeological Site and Monument (Unscheduled)

