






**Northern Area Plan 2016**  
**Map No. 5/08 - Waterfoot**

The entire land based area of this map lies within the Antrim Coast and Glens Area of Outstanding Natural Beauty (See Map No. 5).

-  Settlement Development Limit
-  Land Zoned for Housing
-  Local Landscape Policy Area (See Map No. 5)

- For Information Only
-  Area of Archaeological Potential
  -  Cycle Network (Existing)

