






This material is Crown Copyright and is reproduced with the permission of Land & Property Services under delegated authority from the Controller of Her Majesty's Stationery Office, © Crown copyright and database right, NIMA No. EMOU206.1 (2015)

**Northern Area Plan 2016**  
**Map No. 5/06 - Ballyvoy**

The entire area of this map lies within the Antrim Coast and Glens Area of Outstanding Natural Beauty (See Map No. 5).

- |   |  |
|---|--|
|  Settlement Development Limit                | <b>For Information Only</b>  |
|  Land Zoned for Housing                      |  Major Area of Existing Open Space              |
|  Local Landscape Policy Area (See Map No. 5) |  Archaeological Site and Monument (Unscheduled) |

