






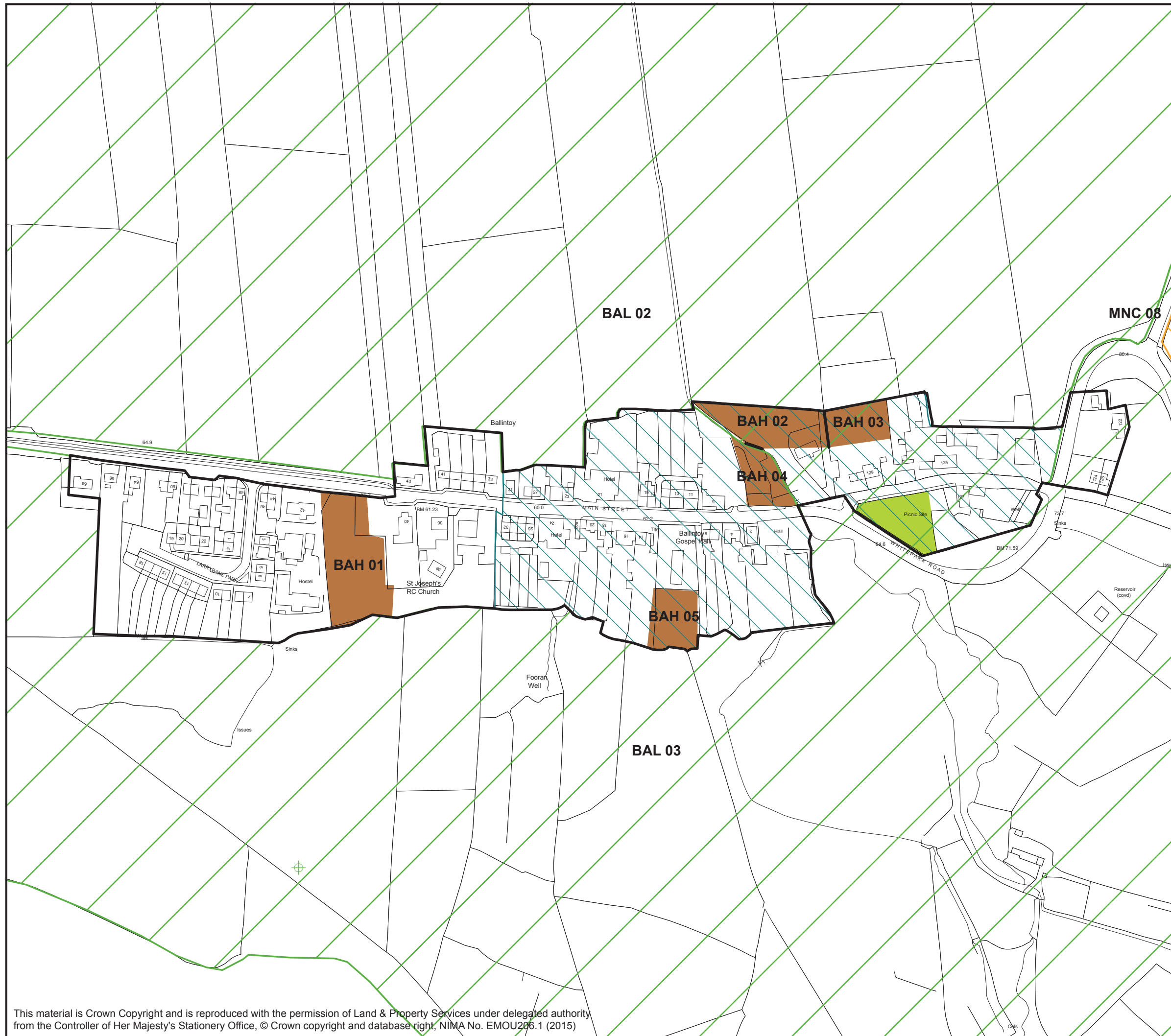


-  Settlement Development Limit
-  Land Zoned for Housing
-  Local Landscape Policy Area (See Map No. 5)
-  Site of Local Nature Conservation Importance (See Map No. 5)

For Information Only

-  Major Area of Existing Open Space
-  Area of Archaeological Potential
-  Archaeological Site and Monument (Unscheduled)



The entire area of this map lies within the Causeway Coast and Glens Area of Outstanding Natural Beauty (See Map No. 5).

