





This material is Crown Copyright and is reproduced with the permission of Land & Property Services under delegated authority from the Controller of Her Majesty's Stationery Office, © Crown copyright and database right, NIMA No. EMOU206.1 (2015)

**Northern Area Plan 2016**  
**Map No. 5/04 - Armoy**

-  Settlement Development Limit
-  Land Zoned for Housing
-  Local Landscape Policy Area
-  Area of Village Character

- For Information Only
-  Major Area of Existing Open Space
  -  Protected Route
  -  Disused Rail Track Bed
  -  Archaeological Site and Monument (Unscheduled)

