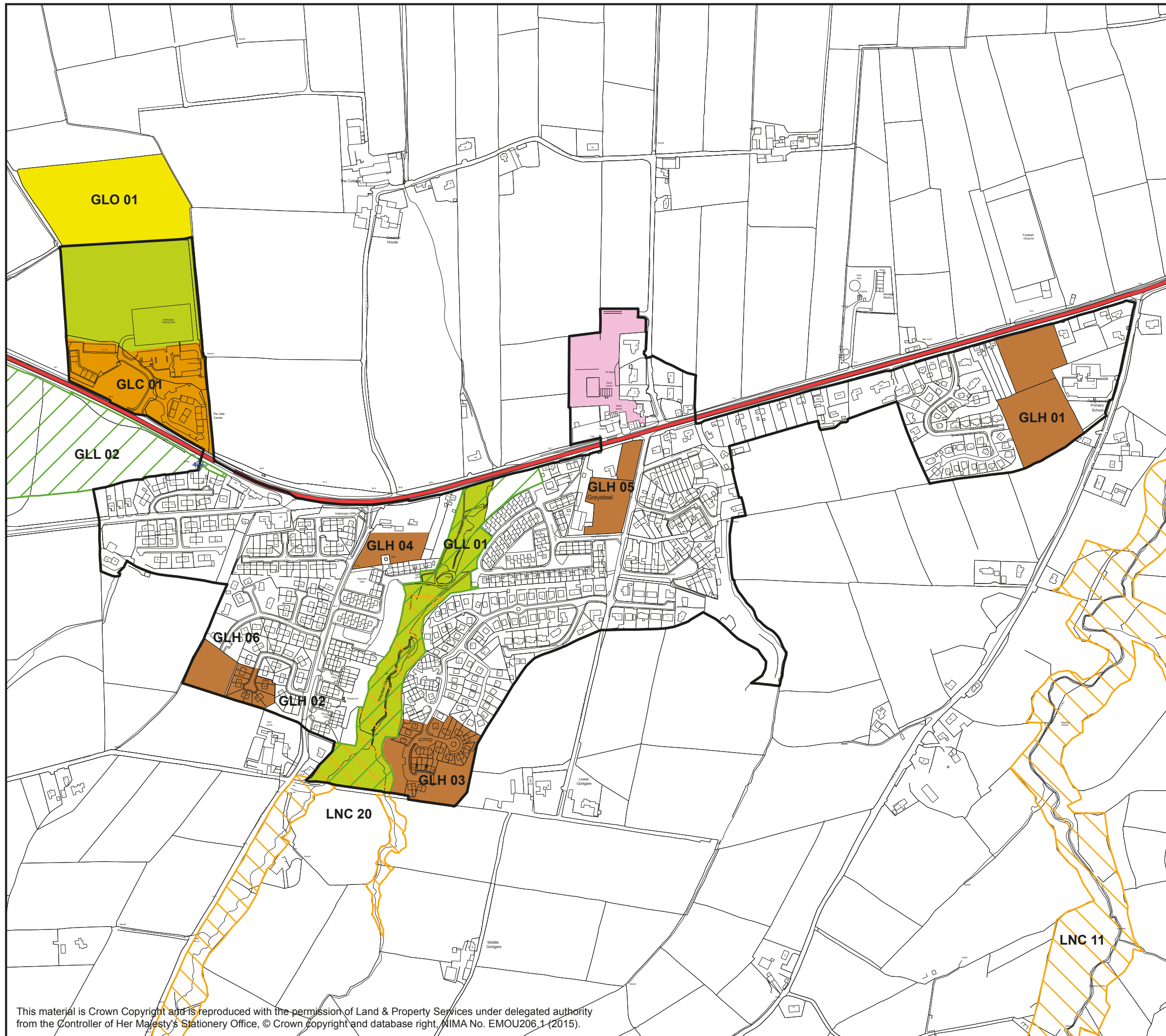












Northern Area Plan 2016
Map No. 4/09 - Greysteel



-  Settlement Development Limit
-  Land Zoned for Housing
-  Land Zoned for Open Space
-  Existing Community Use
-  Local Landscape Policy Area (See Map No. 4)
-  Site of Local Nature Conservation Importance (See Map No. 4)

- For Information Only
-  Existing Area of Economic Development
 -  Major Area of Existing Open Space
 -  Protected Route
 -  Archaeological Site and Monument (Scheduled)

