







This material is Crown Copyright and is reproduced with the permission of Land & Property Services under delegated authority from the Controller of Her Majesty's Stationery Office, © Crown copyright and database right, NIMA No. EM00206.1 (2015)

**Northern Area Plan 2016**  
**Map No. 3/20 - Loughan**

-  Settlement Development Limit
-  Site of Local Nature Conservation Importance (See Map No. 3)
-  Cycle Network (Proposed)

- For Information Only
-  Archaeological Site and Monument (State Care)
  -  Archaeological Site and Monument (Scheduled)
  -  Archaeological Site and Monument (Unscheduled)

