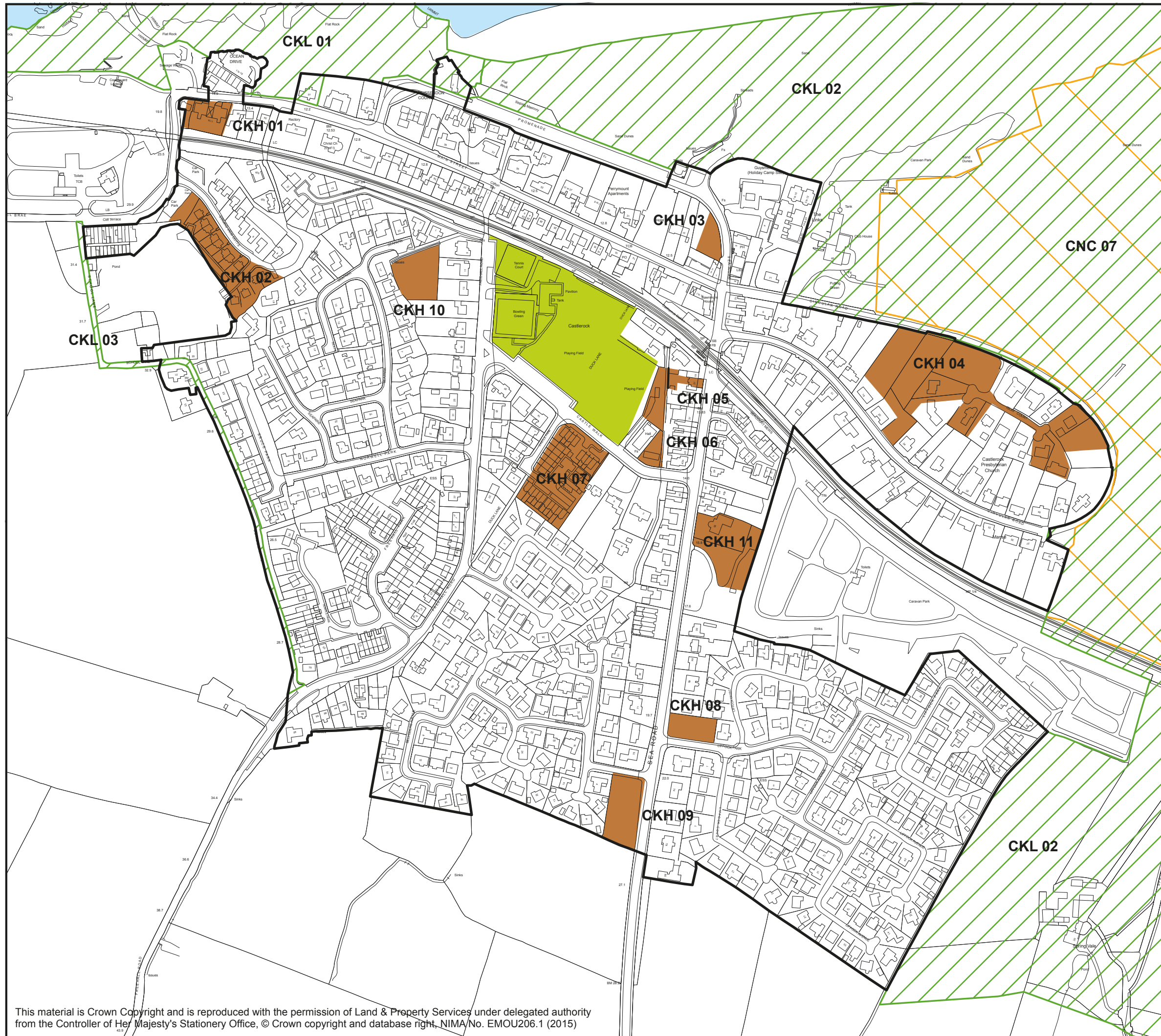







Northern Area Plan 2016  
**Map No. 3/07 - Castlerock**



-  Settlement Development Limit
  -  Land Zoned for Housing
  -  Local Landscape Policy Area (See Map No. 3)
  -  Site of Local Nature Conservation Importance (See Map No. 3).
- For Information Only
-  Major Area of Existing Open Space

The entire land based area of this map lies within the Binevenagh Area of Outstanding Natural Beauty.

