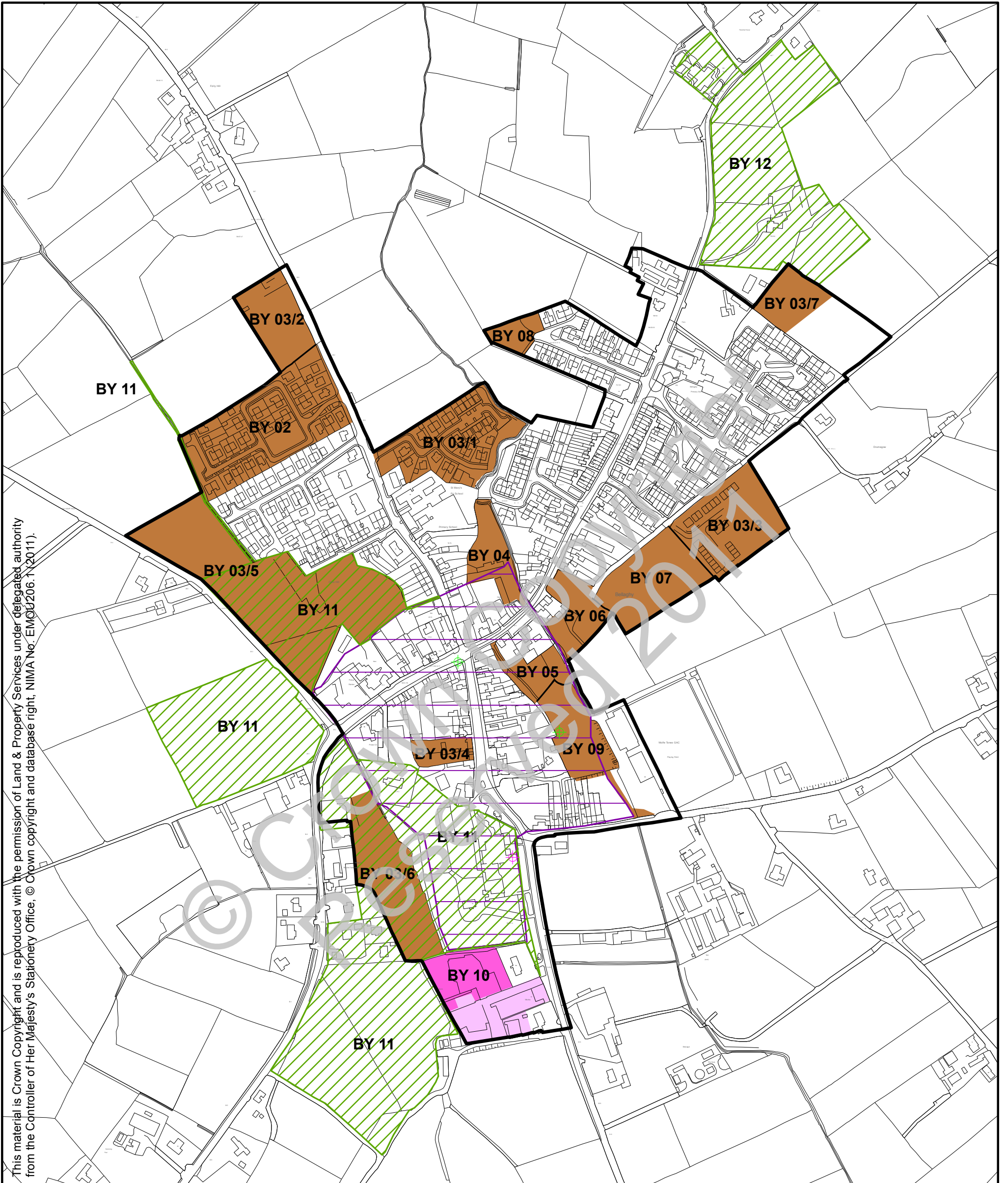





This material is Crown Copyright and is reproduced with the permission of Land & Property Services under delegated authority from the Controller of Her Majesty's Stationery Office, © Crown copyright and database right, NIMA No. EMOJ206.1 (2011).



**Magherafelt Area Plan 2015**  
**Map No. 7 - Bellaghy**

-  Settlement Development Limit
-  Housing (Land Use) Policy Area
-  Industrial (Land Use) Policy Area
-  Local Landscape Policy Area
-  Area of Archaeological Potential

**For Information Only**

-  Major Area of Existing Industry
-  Archaeological Site and Monument (State Care)
-  Archaeological Site and Monument (Unscheduled)

