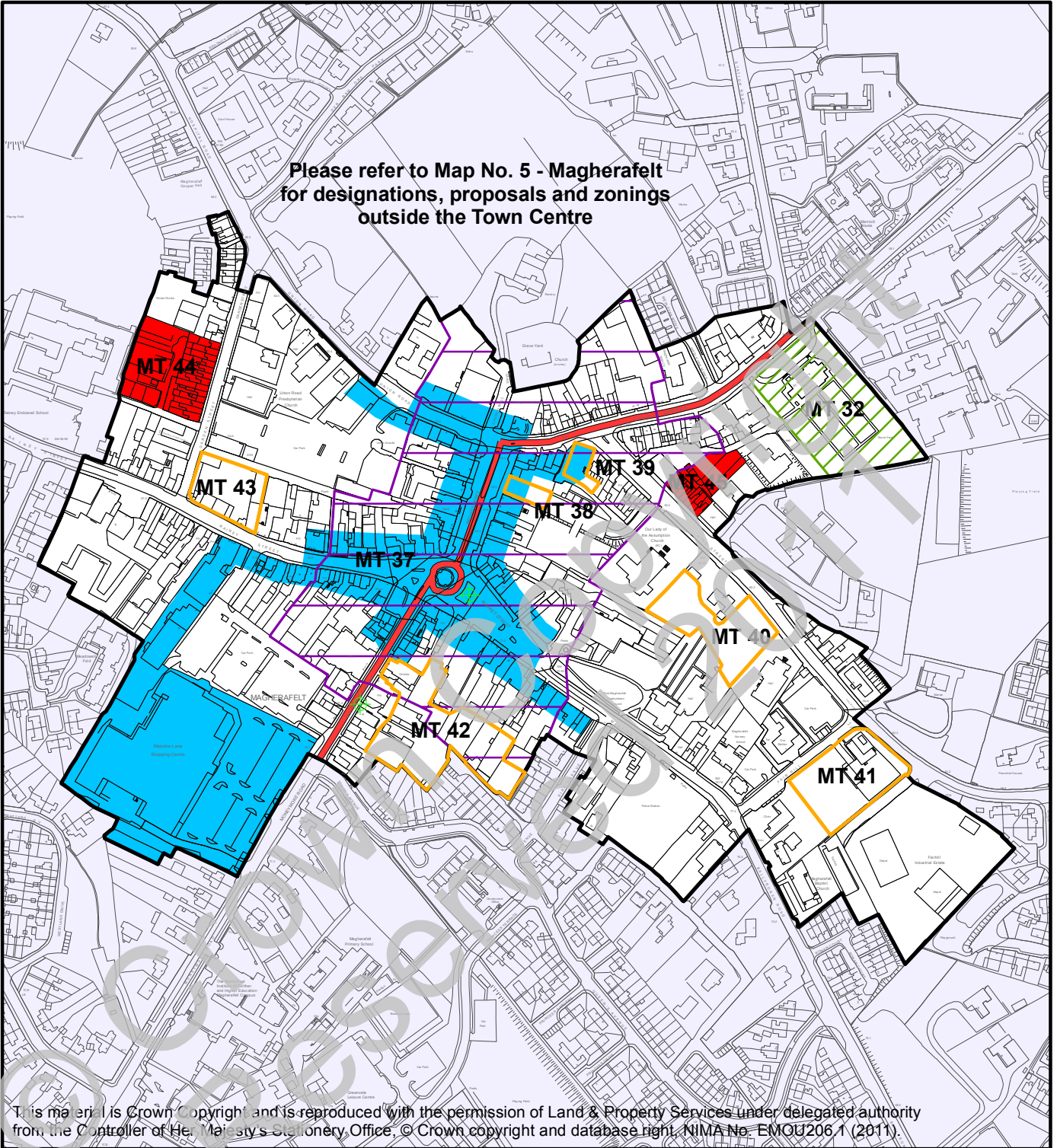










Please refer to Map No. 5 - Magherafelt
for designations, proposals and zonings
outside the Town Centre



This material is Crown Copyright and is reproduced with the permission of Land & Property Services under delegated authority from the Controller of Her Majesty's Stationery Office. © Crown copyright and database right. NIEMA No. EM01206.1 (2011).

Magherafelt Area Plan 2015

Map No. 5a - Magherafelt Town Centre

- | | |
|--|--|
|  Town Centre |  Area of Archaeological Potential |
|  Primary Retail Core | For Information Only |
|  Development Opportunity Site |  Protected Route |
|  Protected Town Centre Housing Area |  Archaeological Site and Monument (Unscheduled) |
|  Local Landscape Policy Area | |

