




This material is Crown Copyright and is reproduced with the permission of Land & Property Services under delegated authority from the Controller of Her Majesty's Stationery Office, © Crown copyright and database right, NIMA No. EMOU206.1 (2011).

**Magherafelt Area Plan 2015**

**Map No. 13 - Clady**

- |   |                              |   |
|---|------------------------------|---|
|  | Settlement Development Limit | <b>For Information Only</b>   |
|  | Local Landscape Policy Area  |  Protected Route |

