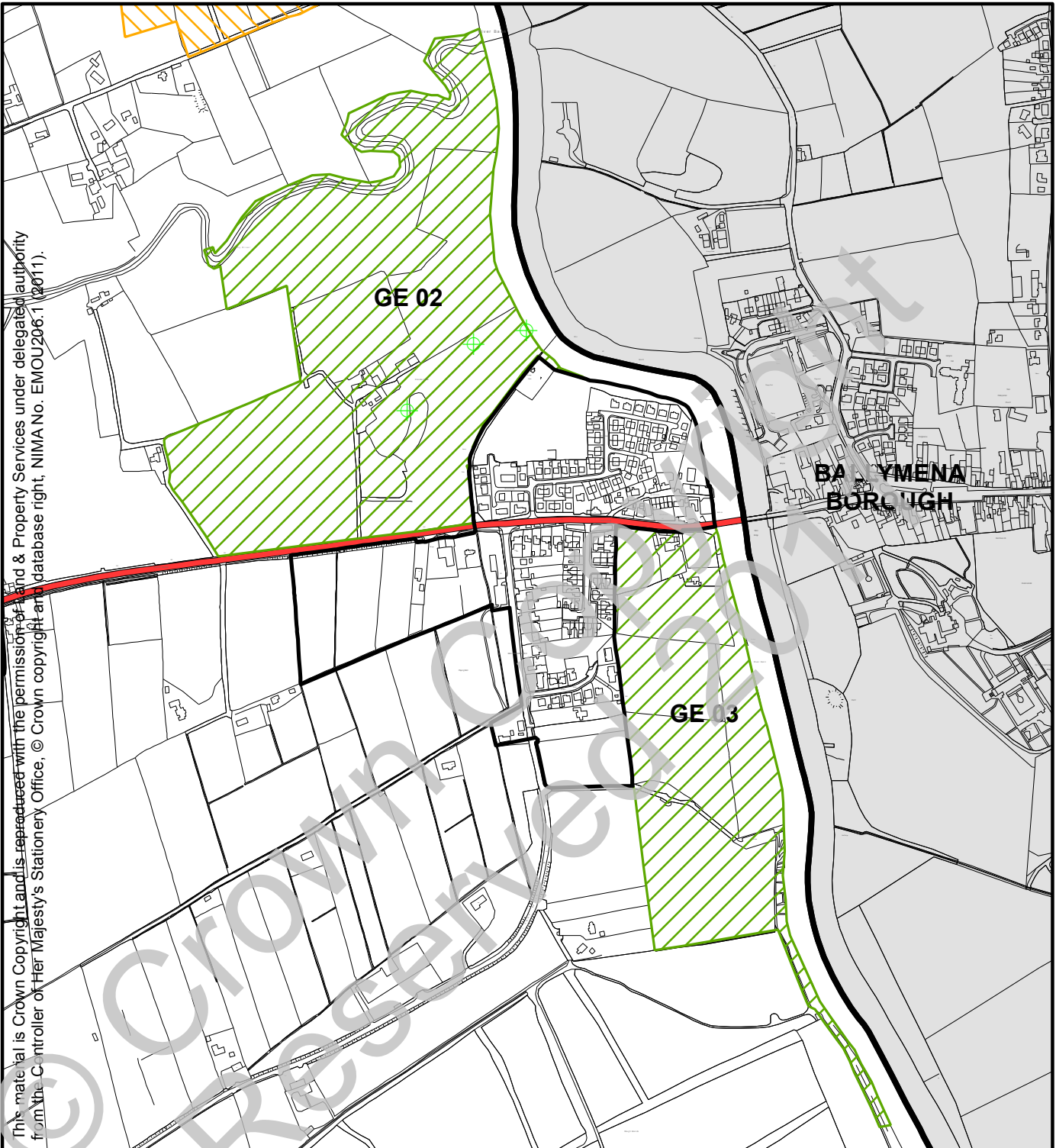


This material is Crown Copyright and is reproduced with the permission of Ordnance Survey and Property Services under delegated authority from the Controller of Her Majesty's Stationery Office, © Crown copyright and database right, NIMA No. EMOU2067 (2011).





Magherafelt Area Plan 2015

Map No. 19 - Glenone

-  Plan Area Boundary
-  Settlement Development Limit
-  Local Landscape Policy Area
-  Site of Local Nature Conservation Importance

For Information Only

-  Protected Route
-  Archaeological Site and Monument (Unscheduled)

