







This material is Crown Copyright and is reproduced with the permission of Land & Property Services under delegated authority from the Controller of Her Majesty's Stationery Office, © Crown copyright and database right, NIMA No. EMOU206.1 (2011).

Magherafelt Area Plan 2015
Map No. 17 - Desertmartin

-  Settlement Development Limit
-  Local Landscape Policy Area
-  Area of Archaeological Potential

For Information Only

-  Protected Route
-  Archaeological Site and Monument (Scheduled)
-  Archaeological Site and Monument (Unscheduled)

