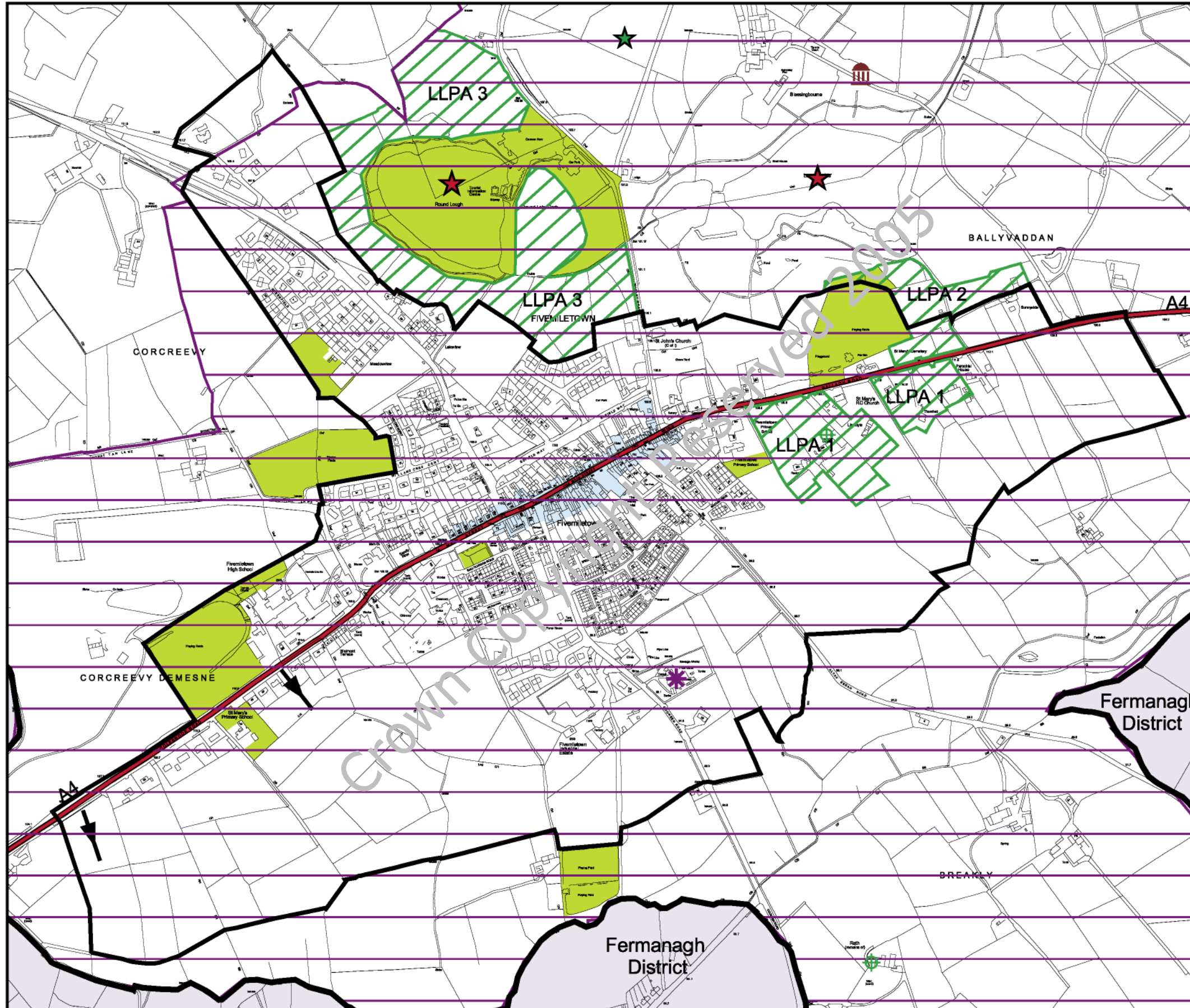















Dungannon and South Tyrone  
Area Plan 2010  
Adopted Plan

Map No. 84a - Fivemiletown



-  Plan Area Boundary
-  Settlement Limit
-  Existing Recreation and Open Space
-  Area of Townscape Character (see Map No. 84b)
-  Local Landscape Policy Area
-  Area of Constraint on Mineral Developments
-  Protected Route
-  Access Point to be Protected
-  Site of Local Nature Conservation Importance (see Map Nos. 35 & 46)
-  Historic Park, Garden and Demesne (see Map No. 56)
-  Archaeological Site & Monument (Unscheduled)
-  Sewage Treatment Works
-  Ulster Wildlife Trust Nature Reserve

0 100 200 Metres

OSNI Permit No. 30010  
© Crown Copyright 2005

