





Dungannon and South Tyrone Area Plan 2010 - Adopted Plan

Map No. 77 - Clonmore

-  Settlement Limit
-  Historic Waterway
-  Sewage Treatment Works

0 100 200 Metres



OSNI Permit No. 30010
© Crown Copyright 2005