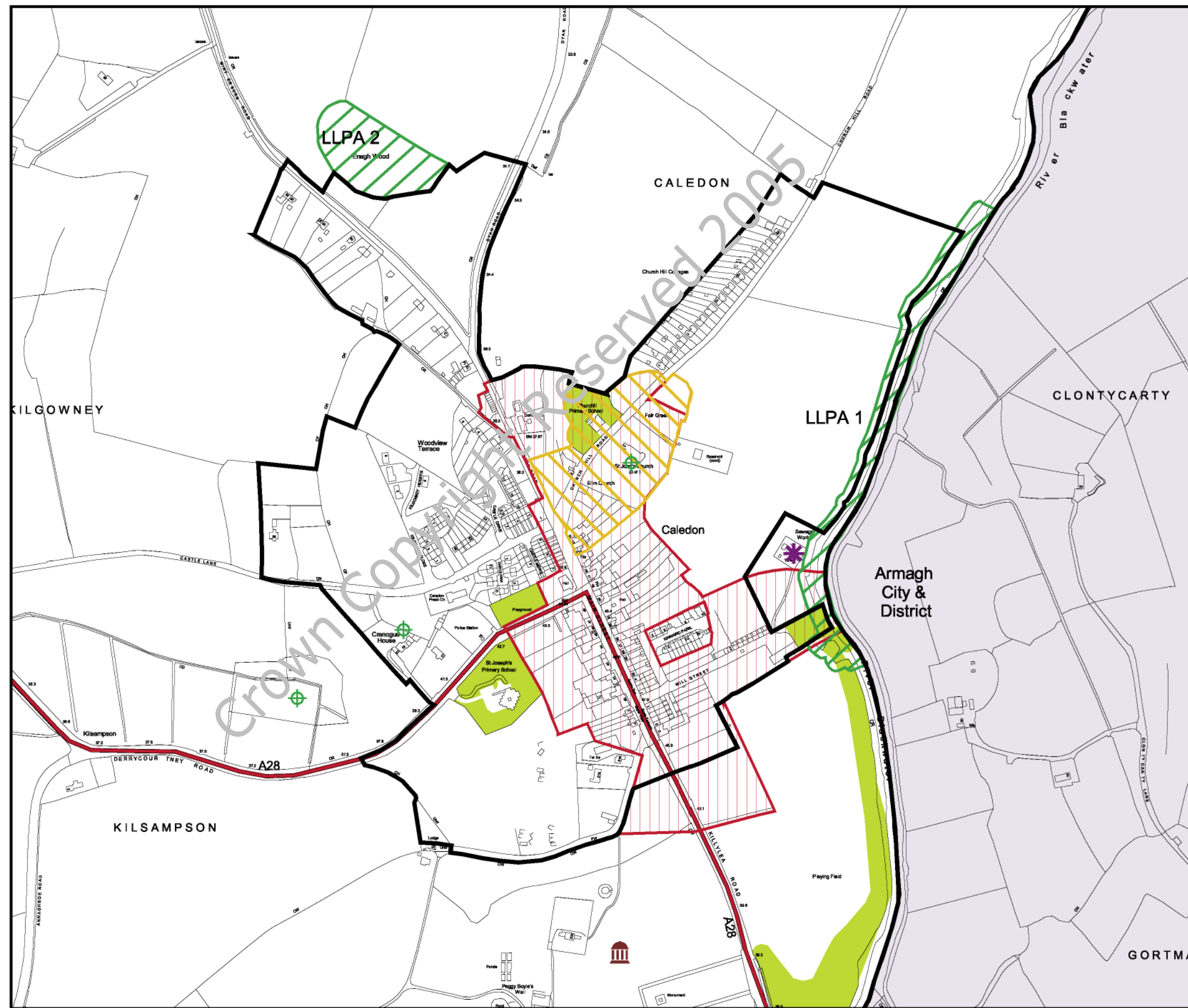














Dungannon and South Tyrone  
Area Plan 2010  
Adopted Plan

Map No. 71 - Caledon



-  Plan Area Boundary
-  Settlement Limit
-  Existing Recreation and Open Space
-  Area of Archaeological Potential
-  Local Landscape Policy Area
-  Conservation Area (see Map No. 118)
-  Protected Route
-  Site of Local Nature Conservation Importance (see Map No. 11)
-  Historic Park, Garden and Demesne (see Map No. 57)
-  Archaeological Site & Monument (Unscheduled)
-  Sewage Treatment Works

0 75 150 Metres



OSNI Permit No. 30010  
© Crown Copyright 2005

