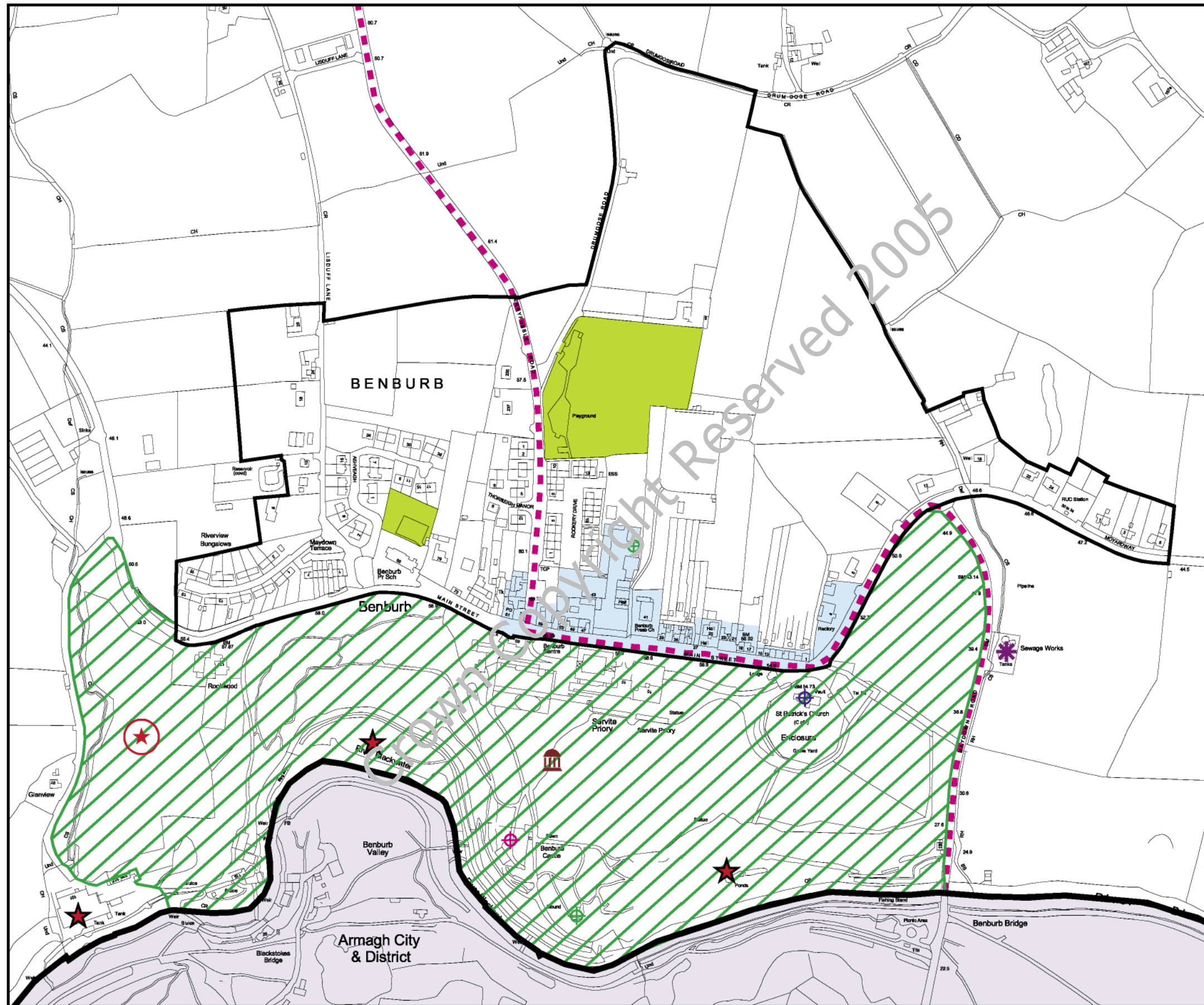















Dungannon and South Tyrone  
Area Plan 2010  
Adopted Plan

Map No. 69 - Benburb



-  Plan Area Boundary
-  Settlement Limit
-  Existing Recreation and Open Space
-  National Cycle Network
-  Local Landscape Policy Area
-  Area of Townscape Character
-  Area of Special Scientific Interest & Area of Constraint on Mineral Developments (see Map No. 100)
-  Site of Local Nature Conservation Importance (see Map No. 8)
-  Historic Park, Garden and Demesne (see Map No. 55)
-  Archaeological Site & Monument (State Care)
-  Archaeological Site & Monument (Scheduled)
-  Archaeological Site & Monument (Unscheduled)
-  Sewage Treatment Works

0 70 140 Metres

OSNI Permit No. 30010  
© Crown Copyright 2005

