








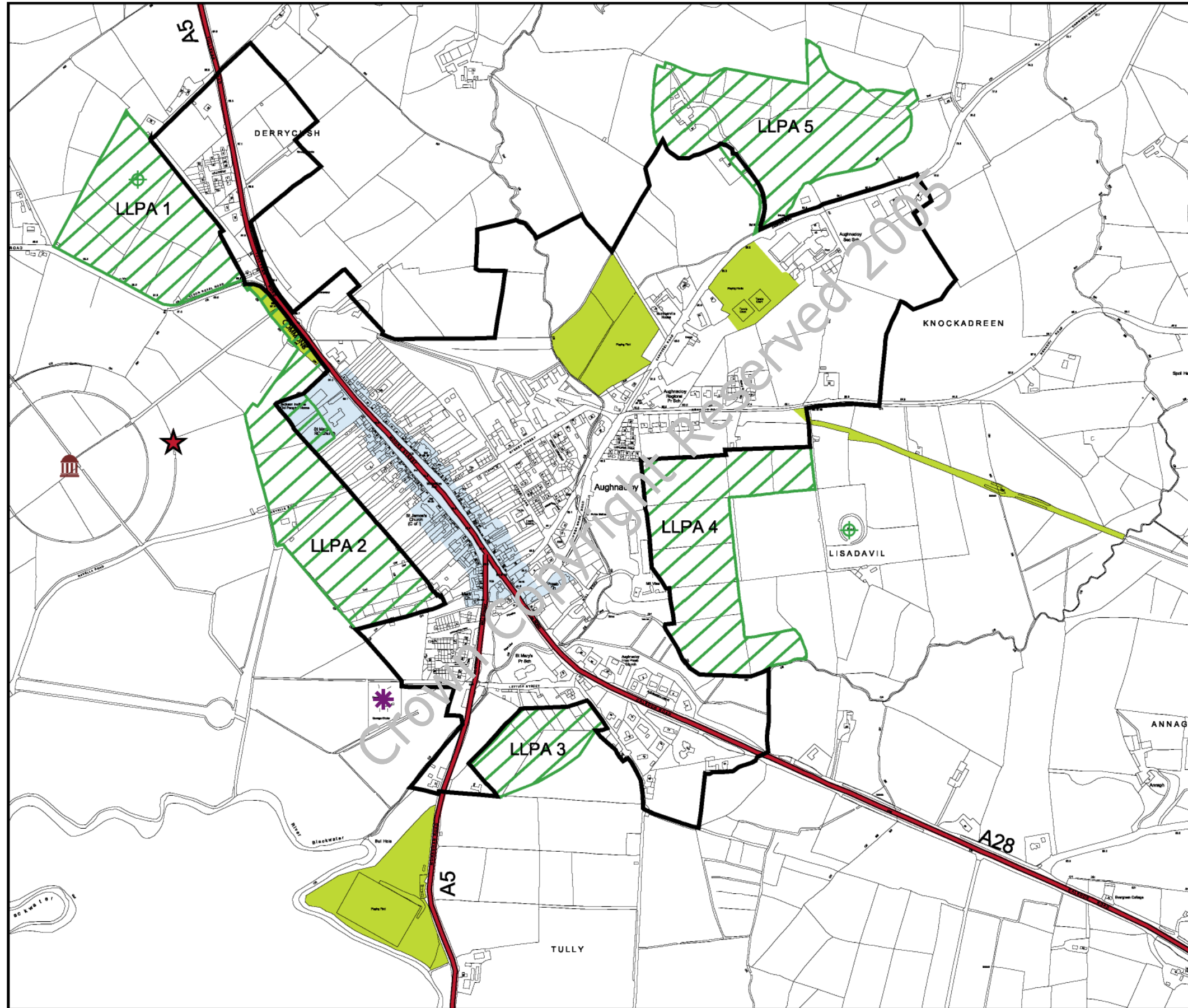


Dungannon and South Tyrone
Area Plan 2010
Adopted Plan

Map No. 66 - Aughnacloy

-  Settlement Limit
-  Existing Recreation and Open Space
-  Area of Townscape Character
-  Local Landscape Policy Area
-  Protected Route
-  Site of Local Nature Conservation Importance (see Map No. 43)
-  Historic Park, Garden and Demesne (see Map No. 54)
-  Archaeological Site & Monument (Unscheduled)
-  Sewage Treatment Works



0 100 200 Metres

OSNI Permit No. 30010
© Crown Copyright 2005

