










**Derry Area Plan 2011  
Strathfoyle - Map SE 7**

-  Development Limit
-  Lands zoned for recreation and open space use
-  Area of High Scenic Value
-  Area of Constraint on Minerals Development
-  Area of Local Nature Conservation and Amenity Importance
-  Green Belt
-  Existing Industry
-  Proposed Industry

0 25 50 75 Metres




This map is based on digital map data with the permission of Ordnance Survey for Northern Ireland on behalf of the Controller of Her Majesty's Stationery Office.

© Crown Copyright Reserved 1999

