






**Derry Area Plan 2011**  
**Maydown - SE 16**

-  Development Limit
-  Protected Route
-  Green Belt
-  Lands zoned for industrial use
-  Area of Local Nature Conservation and Amenity Importance



This map is based on digital map data with the permission of Ordnance Survey for Northern Ireland on behalf of the Controller of Her Majesty's Stationery Office.

© Crown Copyright Reserved 1999

