






Derry Area Plan 2011
Killea - Map SE 15

-  Development Limit
-  District Boundary
-  Protected Route
-  Green Belt

0 25 50 75 Metres




This map is based on digital map data with the permission of Ordnance Survey for Northern Ireland on behalf of the Controller of Her Majesty's Stationery Office.

© Crown Copyright Reserved 1999

