




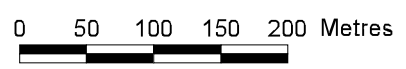


**Derry Area Plan 2011
Campsey - Map SE 10**

-  Development Limit
-  Protected Route
-  Road Proposal
-  Green Belt
-  Lands zoned for industrial use



This map is based on digital map data with the permission of Ordnance Survey for Northern Ireland on behalf of the Controller of Her Majesty's Stationery Office.

© Crown Copyright Reserved 1999

