











*Derry Area Plan 2011
Map 4*

*Riverside Development
Strategy Proposals*



Crown Copyright Reserved

- | | | | |
|---|--|---|--------------------------------------|
|  | <i>Open Space/Amenity Use</i> |  | <i>Civic Space</i> |
|  | <i>Area of High Scenic Value</i> |  | <i>Key Areas linking Civic Space</i> |
|  | <i>Central Area Boundary</i> |  | <i>Redevelopment Area</i> |
|  | <i>Public Transport Corridor</i> |  | <i>Opportunity Site</i> |
|  | <i>Pedestrian / Cycle Path Linkage</i> |  | <i>Major Recent Development</i> |

