

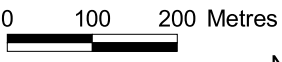










Craigavon Area Plan 2010 - Adopted Plan
Map No. 12 - Magheralin

- | | | | | |
|--|-----------------------------|---|--|---|
|  | Settlement Limit |  | Protected Route |  |
|  | Green Belt |  | Archaeological Site & Monument (Unscheduled) | |
|  | Land Zoned for Open Space |  | Archaeological Site & Monument (Scheduled) |  |
|  | The Rectory Garden |  | Sewage Treatment Works | |
|  | Local Landscape Policy Area | | | |

OSNI Permit No. 30010
 © Crown Copyright 2004