






Craigavon Area Plan 2010 - Adopted Plan

**Map No. 18 - Derryadd**

The entire area of this map lies within the Area of Constraint on Mineral Developments (See Map No. 1 for full extent)

-  Settlement Limit
-  Land Zoned for Housing - Phase 1
-  Green Belt
-  National Cycle Network
-  Countryside Policy Area

0 75 150 Metres



N



OSNI Permit No. 30010  
© Crown Copyright 2004