







Belfast Metropolitan Area Plan 2015 - Draft Plan

Map No. 9a - Straid

-  Settlement Development Limit
-  Housing (Land Use) Policy Area
-  Area of Village Character (see Clarification Map No. 9b)

-  Local Landscape Policy Area (see Clarification Map No. 9c)
-  Local Landscape Policy Area (see Clarification Map No. 9c)
-  Land identified for Open Space

0 50 100 Metres



OSNI Permit No. 30010  
© Crown Copyright 2004