









Belfast Metropolitan Area Plan 2015 - Draft Plan

Map No. 8a - Doagh

0 100 200 Metres



-  Settlement Development Limit
-  Housing (Land Use) Policy Area
-  Area of Village Character (see Clarification Map No. 8b)
-  Site of Local Nature Conservation Importance (see Clarification Map No. 8c)
-  Local Landscape Policy Area (see Clarification Map No. 8d)
-  Local Landscape Policy Area (see Clarification Map No. 8d)
- For Information Only:**
-  Area of existing Open Space
-  Archaeological Site & Monument (Scheduled)

OSNI Permit No. 30010
 © Crown Copyright 2004