







Belfast Metropolitan Area Plan 2015 - Draft Plan

Map No. 4a - Ballyeaston

0 50 100 Metres



-  Settlement Development Limit
-  Housing (Land Use) Policy Area
-  Area of Village Character (see Clarification Map No. 4b)

-  Local Landscape Policy Area (see Clarification Map No. 4c)
-  Local Landscape Policy Area (see Clarification Map No. 4c)
-  Land identified for Open Space

OSNI Permit No. 30010
© Crown Copyright 2004