








Based upon Ordnance Survey of Northern Ireland's data, with the permission of the Controller of Her Majesty's Stationery Office, Crown copyright and database rights EMOU206.1(2008). Unauthorised reproduction infringes Crown copyright and may lead to prosecution or civil proceedings.

**Ards and Down Area Plan 2015**  
**Map No. 3/040a - Seaforde**

-  Settlement Limit
-  Area of Townscape Character
-  Historic Park, Garden and Demesne (see Map No. 1/138 in Appendix 6)
-  Local Landscape Policy Area (see Map No. 3/040b)

-  Site of Local Nature Conservation Importance (see Map No. 1/104 in Appendix 5)
-  Protected Route
-  Archaeological Site and Monument

