





Based upon Ordnance Survey of Northern Ireland's data with the permission of the Controller of Her Majesty's Stationery Office. Crown copyright and database rights EMOU206.1(2008). Unauthorised reproduction infringes Crown copyright and may lead to prosecution or civil proceedings.

**Ards and Down Area Plan 2015**  
**Map No. 3/037 - Maghera**

The entire area of this map lies within an Area of Outstanding Natural Beauty, while the area outside the settlement limit is designated an Area of Constraint on Mineral Developments - refer to relevant Down Countryside Map

-  Settlement Limit
-  Local Landscape Policy Area
-  Archaeological Site and Monument (State Care)
-  Archaeological Site and Monument

0 100 200 Metres

