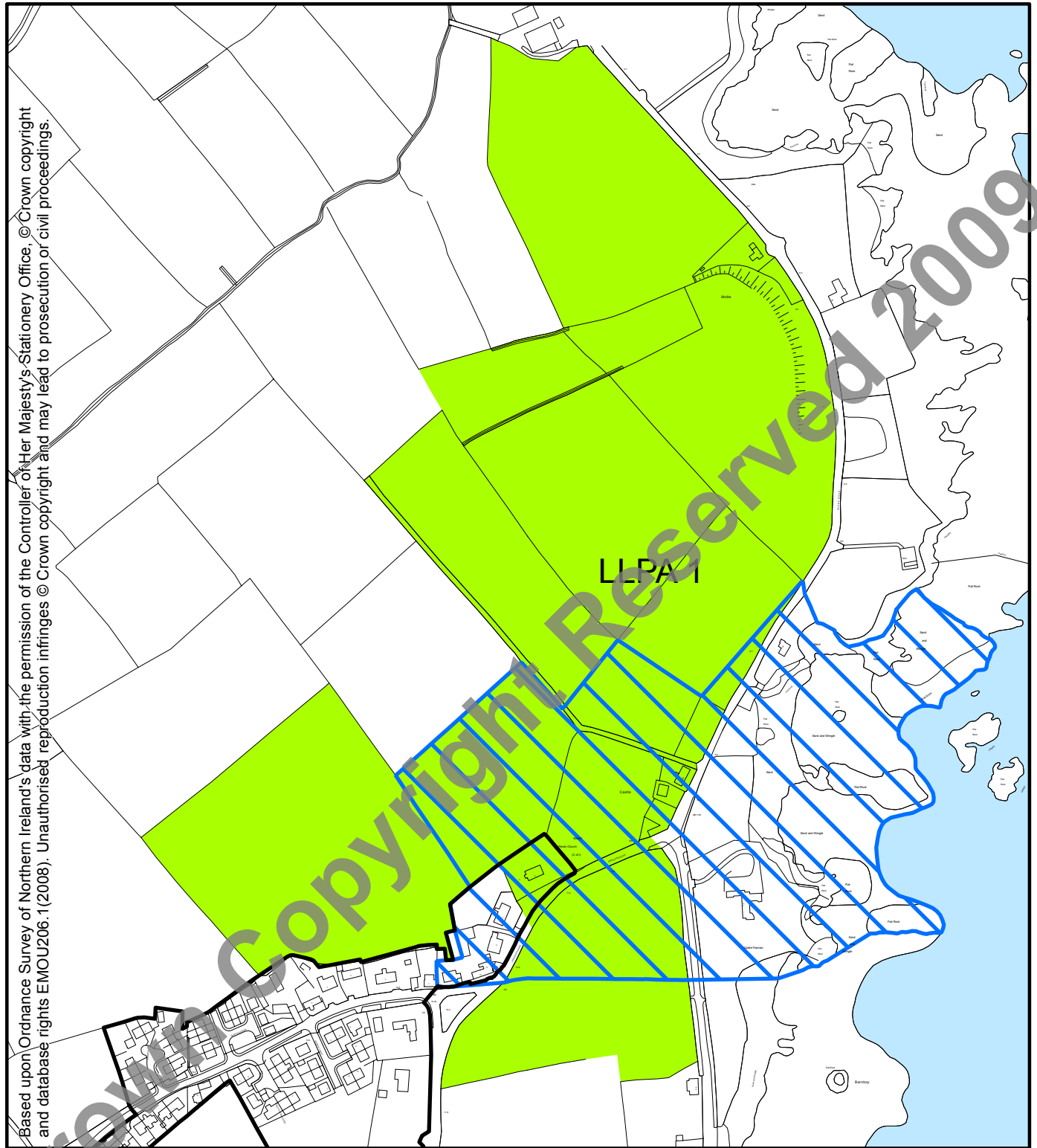





Based upon Ordnance Survey of Northern Ireland's data with the permission of the Controller of Her Majesty's Stationery Office, © Crown copyright and database rights EM0206.1(2008). Unauthorised reproduction infringes © Crown copyright and may lead to prosecution or civil proceedings.



Ards and Down Area Plan 2015

Map No. 3/033b - Kilclief Local Landscape Policy Area and Area of Archaeological Potential

-  Settlement Limit
-  Local Landscape Policy Area
-  Area of Archaeological Potential

0 75 150 Metres

