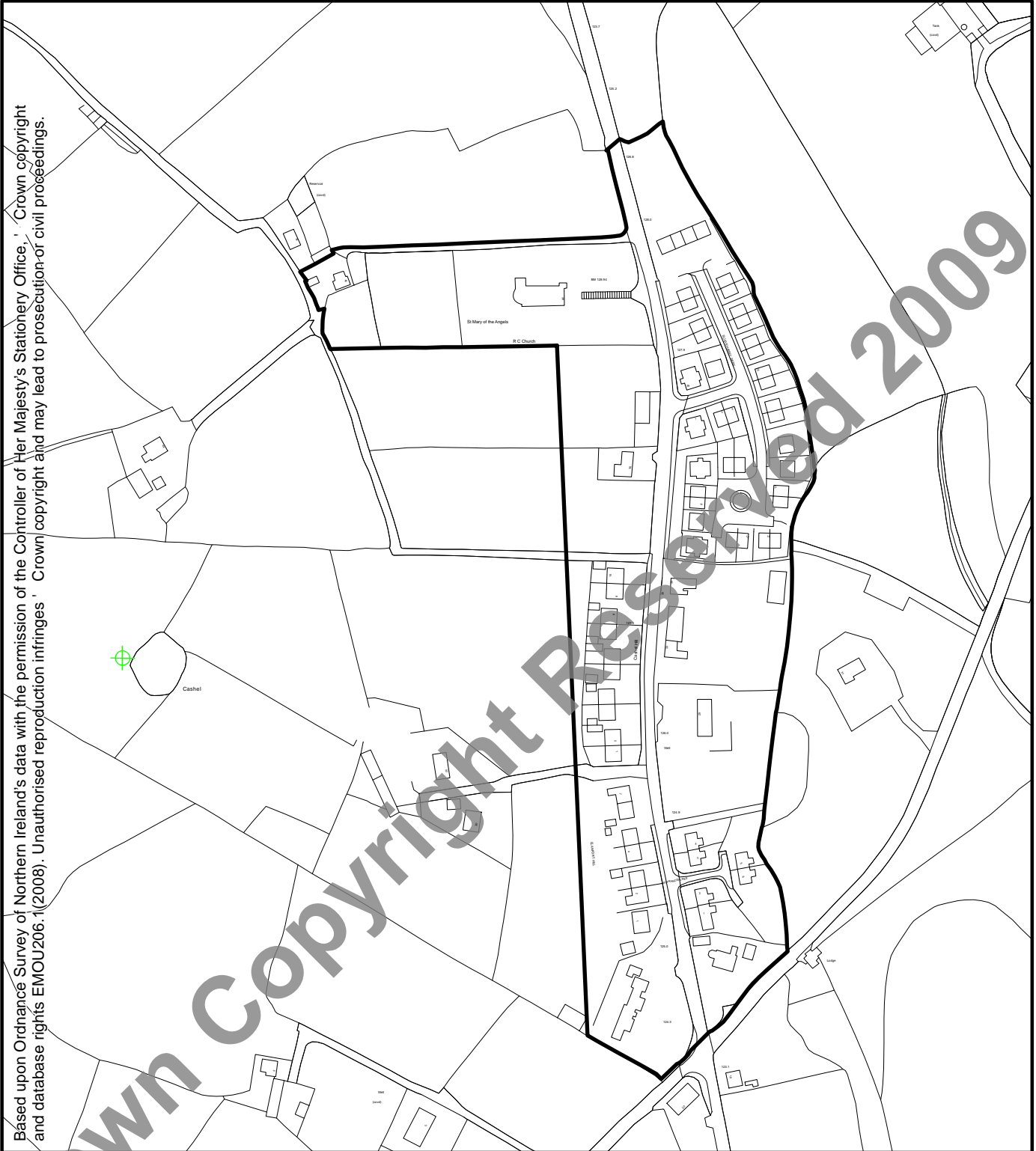




Based upon Ordnance Survey of Northern Ireland's data with the permission of the Controller of Her Majesty's Stationery Office. Crown copyright and database rights EMOU206.1(2008). Unauthorised reproduction infringes Crown copyright and may lead to prosecution or civil proceedings.



Ards and Down Area Plan 2015
Map No. 3/027 - Clonvaraghan

-  Settlement Limit
-  Archaeological Site and Monument

The entire area of this map is within an Area of Outstanding Natural Beauty, while the area outside the settlement limit is designated an Area of Constraint on Mineral Developments - refer to relevant Down Countryside Map for details

