





Based upon Ordnance Survey of Northern Ireland's data with the permission of the Controller of Her Majesty's Stationery Office. Crown copyright and database rights EMQU206.1(2008). Unauthorised reproduction infringes Crown copyright and may lead to prosecution or civil proceedings.

Ards and Down Area Plan 2015
Map No. 3/024 - Burrenbridge

The entire area of this map lies within an Area of Outstanding Natural Beauty - refer to relevant Down Countryside Map for details

-  Settlement Limit
-  Area of Constraint on Mineral Development (refer to relevant Down Countryside Map for details)
-  Site of Local Nature Conservation Importance (see Map No. 1/060 in Appendix 5)
-  Protected Route

