






Based upon Ordnance Survey of Northern Ireland's data with the permission of the Controller of Her Majesty's Stationery Office. Crown copyright and database rights EMOU206.1(2008). Unauthorised reproduction infringes Crown copyright and may lead to prosecution or civil proceedings.

Ards and Down Area Plan 2015
Map No. 3/021 - Ballyhornan

The land based area of this map outside the settlement limit is designated an Area of Constraint on Mineral Developments - refer to relevant Down Countryside Map for details

-  Settlement Limit
-  Industrial Policy Area
-  Site of Local Nature Conservation Importance (see Map Nos. 1/084 and 1/100 in Appendix 5)
-  Archaeological Site and Monument

-  Area of Outstanding Natural Beauty (refer to relevant Down Countryside Map for details)

0 100 200 Metres

