





Based upon Ordnance Survey of Northern Ireland's data with the permission of the Controller of Her Majesty's Stationery Office. Crown copyright and database rights EMO 206.1 (2008). Unauthorised reproduction infringes Crown copyright and may lead to prosecution or civil proceedings.

Ards and Down Area Plan 2015

Map No. 3/019 - Annacloy

-  Settlement Limit
-  Local Landscape Policy Area
-  Archaeological Site and Monument (Scheduled)
-  Archaeological Site and Monument

