




Based upon Ordnance Survey of Northern Ireland's data with the permission of the Controller of Her Majesty's Stationery Office. Crown copyright and database rights EMOU206.1(2008). Unauthorised reproduction infringes Crown copyright and may lead to prosecution or civil proceedings.

Ards and Down Area Plan 2015

Map No. 2/032 - Loughries

The area of this map outside the settlement limit is designated an Area of Constraint on Mineral Developments - refer to relevant Ards Countryside Map for details

-  Settlement Limit
-  Area of Outstanding Natural Beauty (refer to relevant Ards Countryside Map for details)
-  Archaeological Site and Monument

