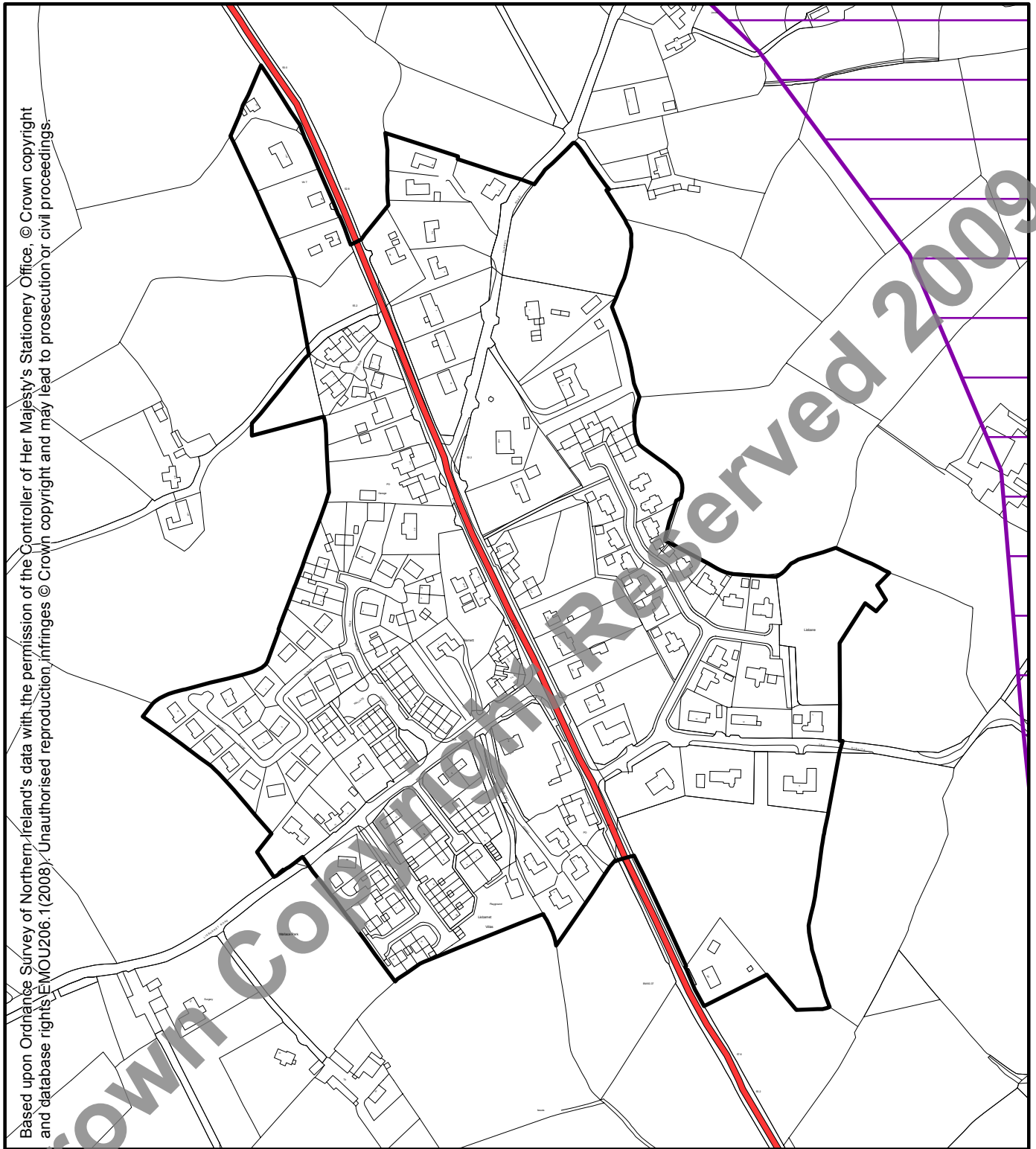





Based upon Ordnance Survey of Northern Ireland's data with the permission of the Controller of Her Majesty's Stationery Office, © Crown copyright and database rights. EMOU206.1 (2008). Unauthorised reproduction, infringes © Crown copyright and may lead to prosecution or civil proceedings.



Ards and Down Area Plan 2015

Map No. 2/031 - Lisbane

-  Settlement Limit
-  Area of Constraint on Mineral Developments
(refer to relevant Ards Countryside Map for details)
-  Protected Route

0 50 100 Metres

