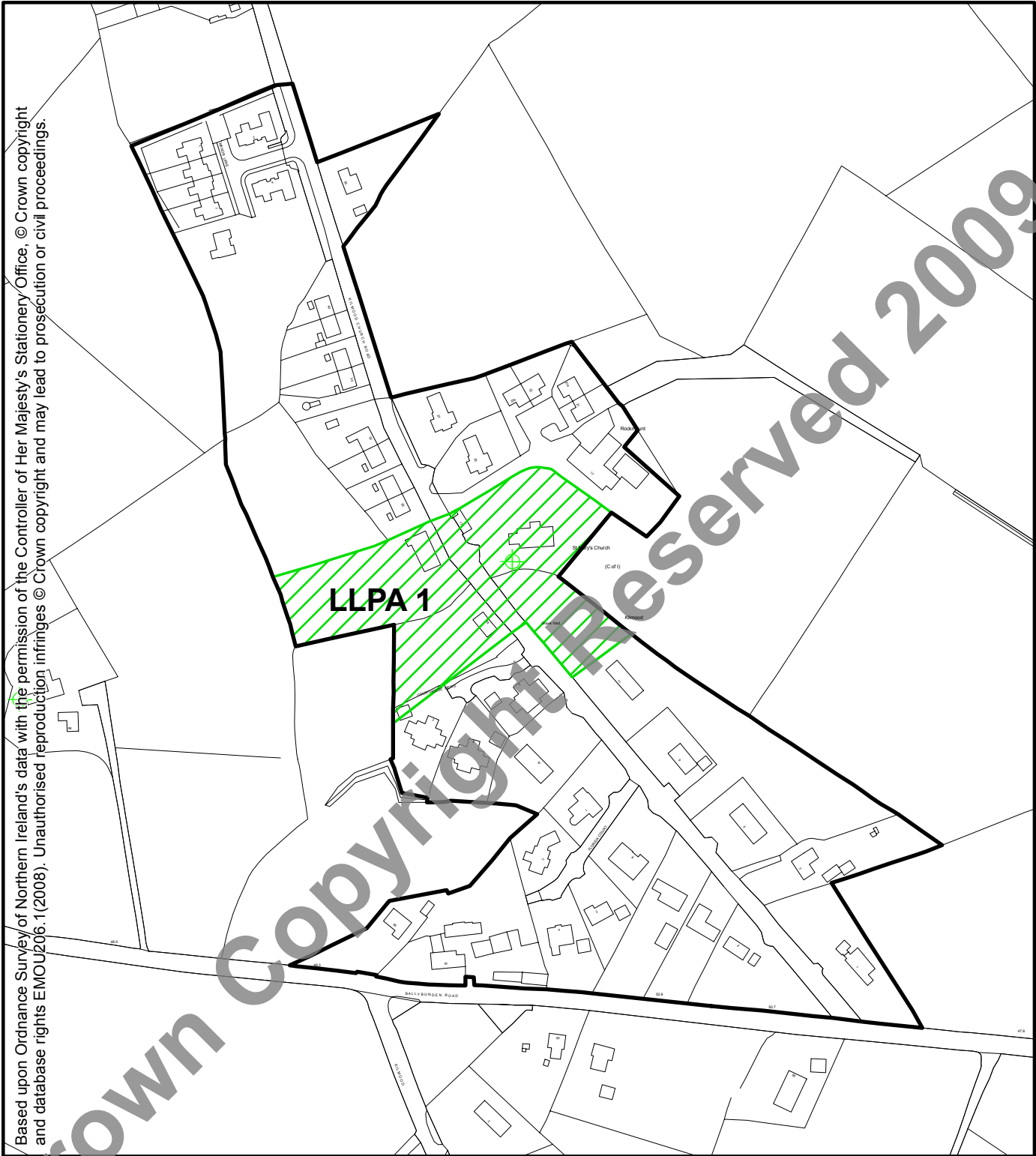





Based upon Ordnance Survey of Northern Ireland's data with the permission of the Controller of Her Majesty's Stationery Office, © Crown copyright and database rights EMU206.1(2008). Unauthorised reproduction infringes © Crown copyright and may lead to prosecution or civil proceedings.



Ards and Down Area Plan 2015

Map No. 2/029 - Kilmood

-  Settlement Limit
-  Local Landscape Policy Area
-  Archaeological Site and Monument

0 50 100 Metres

