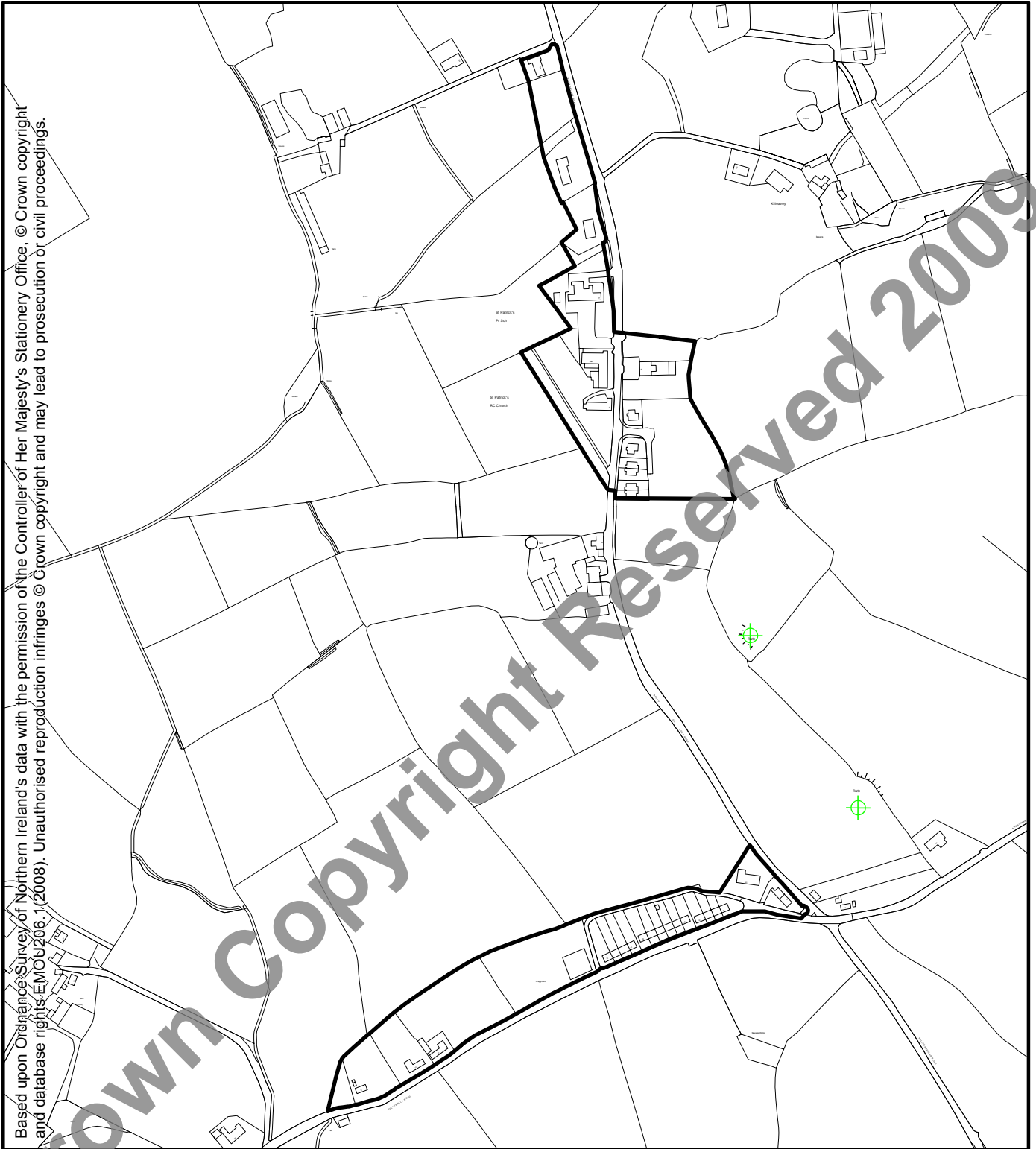




Based upon Ordnance Survey of Northern Ireland's data with the permission of the Controller of Her Majesty's Stationery Office, © Crown copyright and database rights, EMOU206.1 (2008). Unauthorised reproduction infringes © Crown copyright and may lead to prosecution or civil proceedings.



Ards and Down Area Plan 2015

Map No. 2/025 - Ballygalget

-  Settlement Limit
-  Archaeological Site and Monument

The area of this map outside the settlement limit is designated an Area of Constraint on Mineral Developments refer to relevant Ards Countryside Map for details

