






Based upon Ordnance Survey of Northern Ireland's data with the permission of the Controller of Her Majesty's Stationery Office. Crown copyright and database rights EM@J206.1(2008). Unauthorised reproduction infringes Crown copyright and may lead to prosecution or civil proceedings.

**Ards and Down Area Plan 2015**  
**Map No. 2/018 - Ardmillan**

The entire area of this map outside the settlement limit is designated an Area of Constraint on Mineral Developments - refer to relevant Ards Countryside Map for details

- |   |  |   |  |
|---|--|---|--|
|  | Settlement Limit   |  | Archaeological Site and Monument (Scheduled) |
|  | Area of Archaeological Potential   |  | Archaeological Site and Monument             |
|  | Area of Outstanding Natural Beauty<br>(refer to relevant Ards Countryside Map for details) |   |  |

