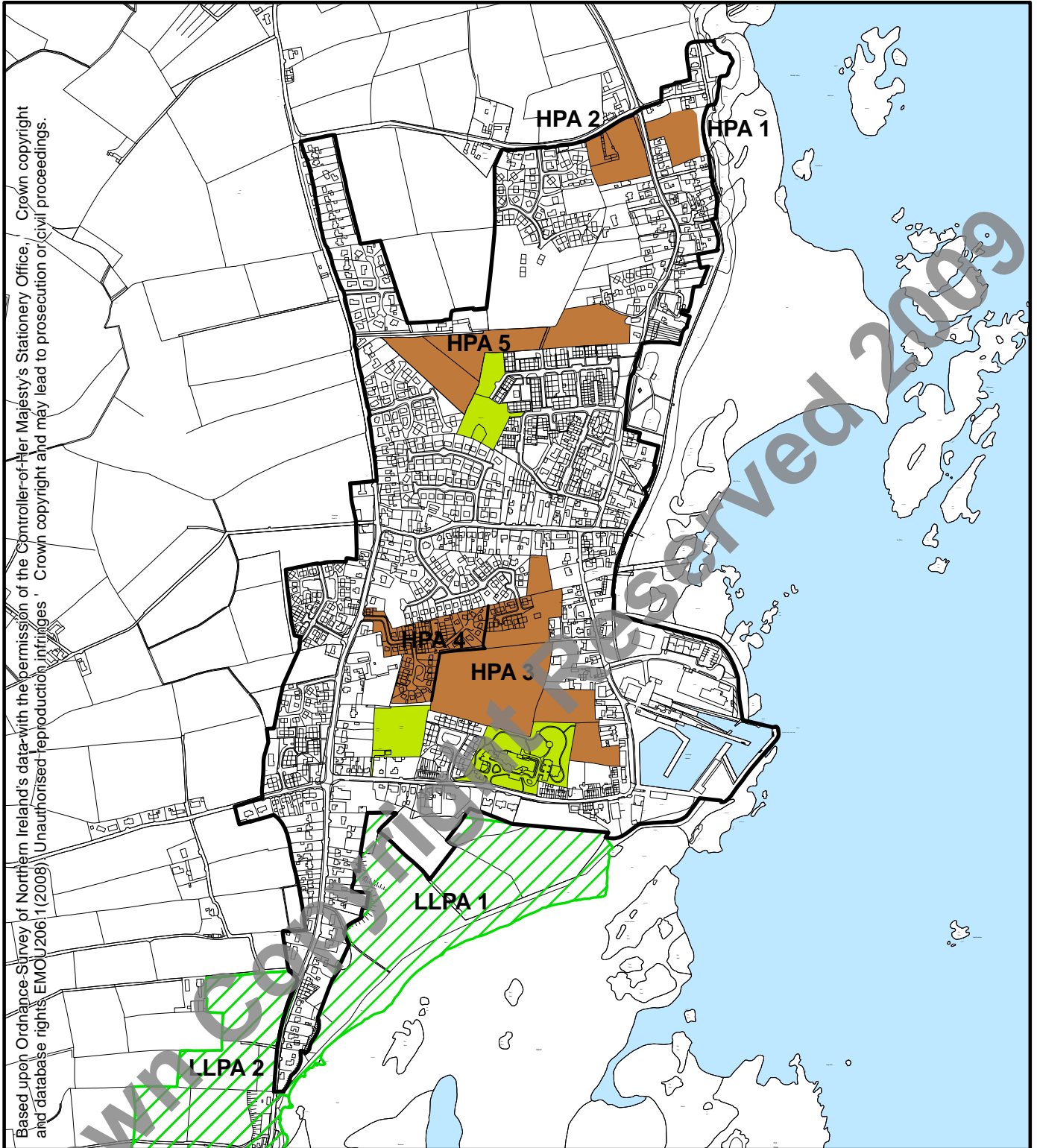






Based upon Ordnance Survey of Northern Ireland's data with the permission of the Controller of Her Majesty's Stationery Office. Crown copyright and database rights. EMOJ206.1(2008). Unauthorised reproduction infringes Crown copyright and may lead to prosecution or civil proceedings.



Ards and Down Area Plan 2015
Map No. 2/016a - Portavogie

The entire land based area of this map outside the settlement limit is designated an Area of Constraint on Mineral Developments - refer to relevant Ards Countryside Map for details

-  Settlement Limit
-  Housing Policy Area
-  Existing Amenity Open Space and Recreation
-  Local Landscape Policy Area (see Map No. 2/016b)

0 200 400 Metres

