








Ards and Down Area Plan 2015
Map No. 2/013a - Kircubbin

The majority of this map lies within an Area of Outstanding Natural Beauty, while the land based area of this map outside the settlement limit is designated an Area of Constraint on Mineral Developments - refer to relevant Ards Countryside Map for details

-  Settlement Limit
-  Housing Policy Area
-  Area of Townscapes Character
-  Existing Amenity Open Space and Recreation
-  Archaeological Site and Monument
-  Local Landscape Policy Area (see Map No. 2/013b)

0 100 200 Metres




Based upon Ordnance Survey of Northern Ireland's data with the permission of the Controller of Her Majesty's Stationery Office. Crown copyright and database rights EMQU206.1(2008). Unauthorised reproduction infringes Crown copyright and may lead to prosecution or civil proceedings.

Crown Copyright Reserved 2009