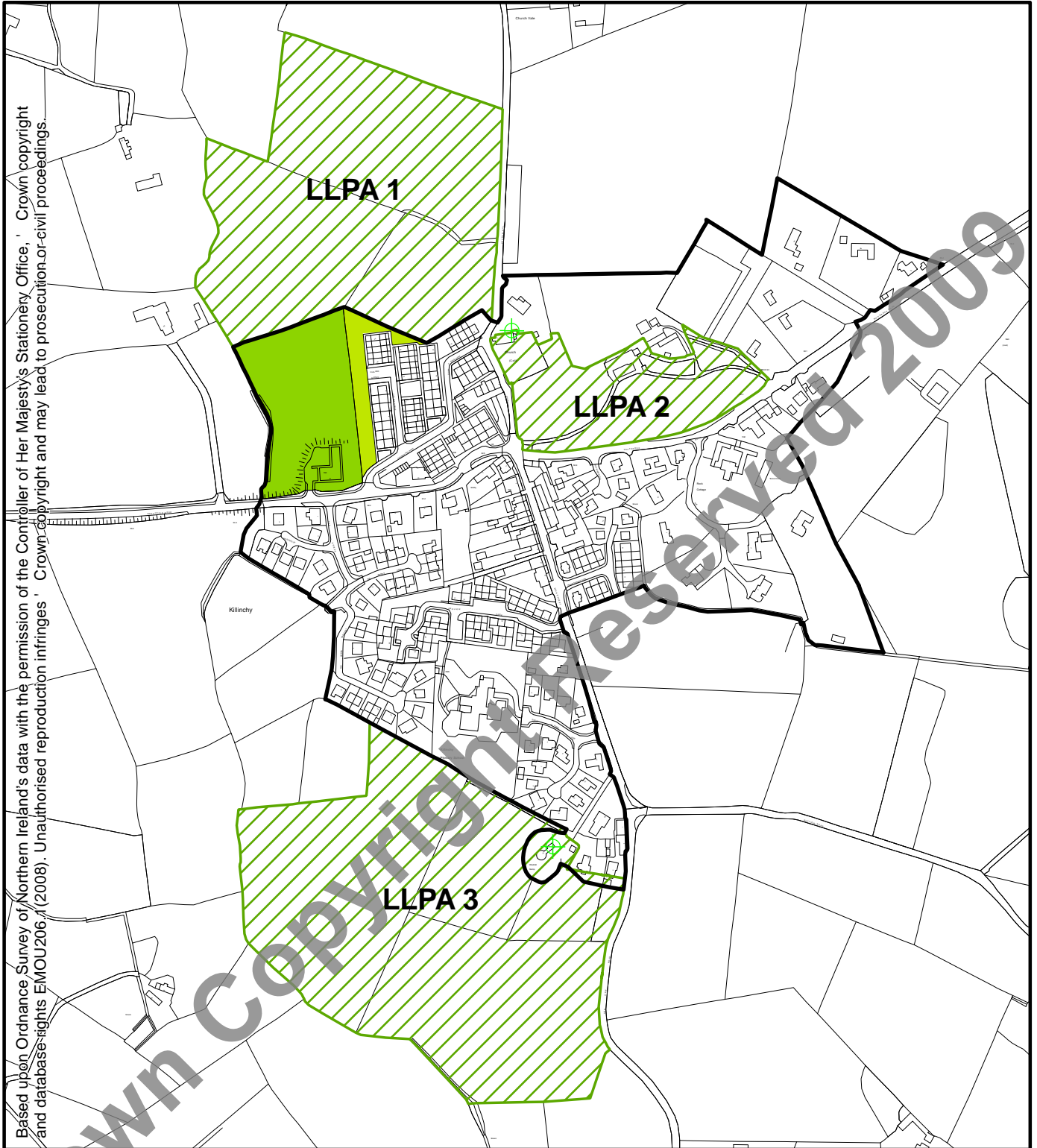






Based upon Ordnance Survey of Northern Ireland's data with the permission of the Controller of Her Majesty's Stationery Office, Crown copyright and database rights EMOU2064(2008). Unauthorised reproduction infringes Crown copyright and may lead to prosecution or civil proceedings.



Ards and Down Area Plan 2015  
Map No. 2/012 - Killinchy

The entire area of this map lies within an Area of Outstanding Natural Beauty, while the area of map outside the settlement limit is designated an Area of Constraint on Mineral Developments - refer to relevant Ards Countryside Map for details

-  Settlement Limit
-  Proposed Amenity Open Space and Recreation
-  Existing Amenity Open Space and Recreation
-  Local Landscape Policy Area

 Archaeological Site and Monument

0 100 200 Metres

