










Based upon Ordnance Survey of Northern Ireland's data with the permission of the Controller of Her Majesty's Stationery Office. Crown copyright and database rights EMOU206.1(2008). Unauthorised reproduction infringes Crown copyright and may lead to prosecution or civil proceedings.

**Ards and Down Area Plan 2015**  
**Map No. 2/009a - Carrowdore**

The area of this map outside the settlement limit is designated an Area of Constraint on Mineral Developments - refer to relevant Ards Countryside Map for details

-  Settlement Limit
-  Housing Policy Area
-  Existing Amenity Open Space and Recreation
-  Community Woodland

-  Local Landscape Policy Area (see Map No. 2/009b)
-  Historic Park, Garden and Demesne (see Map No. 1/120 in Appendix 6)
-  Archaeological Site and Monument

