








Ards and Down  
Area Plan 2015

Map No. 2/007 - Ballyhalbert

-  Settlement Limit
-  Housing Policy Area
-  Existing Amenity Open Space and Recreation
-  Local Landscape Policy Area
-  Area of Archaeological Potential
-  Archaeological Site & Monument (Scheduled)
-  Archaeological Site & Monument

The land based area of this map outside the settlement limit is designated an Area of Constraint on Mineral Developments - refer to relevant Ards Countryside Map for details

Based upon Ordnance Survey of Northern Ireland's data with the permission of the Controller of Her Majesty's Stationery Office, ' Crown copyright and database rights EMOU206.1(2008). Unauthorised reproduction infringes ' Crown copyright and may lead to prosecution or civil proceedings.

0 75 150 Metres

