








-  Settlement Limit
-  Housing Policy Area
-  Existing Amenity Open Space and Recreation
-  Local Landscape Policy Area
-  Proposed Park & Ride Scheme
-  Archaeological Site & Monument
-  Protected Route

Based upon Ordnance Survey of Northern Ireland's data with the permission of the Controller of Her Majesty's Stationery Office, ' Crown copyright and database rights EMOU206:1(2008). Unauthorised reproduction infringes ' Crown copyright and may lead to prosecution or civil proceedings.

0 75 150 Metres

